


**PRINCETON POLICE  
DEPARTMENT  
CHIEF'S MONTHLY REPORT**



**MAY  
2026**

## **TABLE OF CONTENTS**

COMMUNITY RELATIONS BUREAU	1
DETECTIVE BUREAU	2
ARRESTS	3
POLICE CALLS FOR SERVICE	4
OFFENSES	5
NON-CRIMINAL INCIDENTS	6
SUMMONSES	7
PARKING VIOLATIONS	8
ORDINANCE VIOLATIONS	9
PATROL OVERTIME	10
DETECTIVE OVERTIME	11
GENDER/ETHNICITY REPORT	12
SUMMONS VS. WARNING BY RACE	13
MOTOR VEHICLE ACCIDENT STATISTICS	14
USE OF FORCE	15

## **CRB Monthly Activity Report – May 2026**

### **May 16 – Wheels Rodeo**

Officers participated in the Wheels Rodeo event, providing bicycle and pedestrian safety education to children and families. Personnel conducted helmet fit checks, discussed safe riding practices, and reinforced traffic safety awareness. The event offered officers an opportunity to engage with community members in a positive setting while promoting injury prevention and safe recreational activities.

### **May 20 – Walk and Wheels Event with PTO**

Officers attended a meeting with the PTO, regarding the planning of the Walk and Wheels event. The event focused on mobility, accessibility, and safe travel practices for participants utilizing bicycles and other mixed mobility devices.

### **May 27 – CP School Evacuation Drill**

Officers assisted school administrators and staff during the Community Park School evacuation drill. Their involvement included traffic and perimeter management, observation of evacuation procedures, and evaluation of emergency response protocols. Officers provided feedback to school officials to help ensure preparedness and maintain a safe learning environment for students and staff.

### **May 28 – Hun School Traffic Safety Presentation**

Officers delivered a traffic safety presentation at Hun School focusing on responsible driving behaviors, pedestrian safety, distracted driving awareness, and applicable traffic laws. The presentation encouraged students to make safe decisions both as drivers and pedestrians while fostering positive interactions between law enforcement and the student population.

### **May 28 – Farmers Market Community Outreach Table**

Officers staffed a community outreach table at the local Farmers Market, engaging residents in discussions about public safety concerns, crime prevention strategies, and department services. The event provided an informal setting for community members to ask questions, share concerns, and build relationships with officers. Educational materials and safety resources were distributed throughout the event.

**Princeton Police Department**

**Detective Bureau**

**Monthly Report – May 2026**

<b>Cases Assigned This Month</b>	<b>Running Open Investigations</b>	<b>Cases Closed This Month</b>
<b>17</b>	<b>31</b>	<b>4</b>

**Juvenile Report**

<b>Juvenile Petition</b>	<b>Station House Adjustment</b>	<b>Curb Side Warnings</b>
<b>0</b>	<b>0</b>	<b>0</b>

**Background Investigations**

<b>Solicitor Permit</b>	<b>Firearms</b>	<b>IT</b>	<b>Police Officer</b>	<b>Megan’s Law Registrations</b>	<b>Crossing Guards</b>
<b>1</b>	<b>6</b>	<b>1</b>	<b>6</b>	<b>0</b>	<b>3</b>

**Comparison**

- May 2026: 17 cases assigned
- YTD 2026: 164 cases assigned
- May 2025: 41 cases assigned
- YTD: 2025: 230 cases assigned

**Firearms**

- May 2026: 6
- Total YTD 2026: 48
- Permit to Carry May 2026: 3
- Permit to Carry YTD 2026: 7
- May 2025: 6
- Total YTD 2025: 45
- Permit to Carry May 2025: 2
- Permit to Carry YTD 2025: 7

## ARRESTS

	<u>Jan</u>	<u>Feb</u>	<u>Mar</u>	<u>Apr</u>	<u>May</u>	<u>Jun</u>	<u>Jul</u>	<u>Aug</u>	<u>Sep</u>	<u>Oct</u>	<u>Nov</u>	<u>Dec</u>	<u>YTD</u>
<b><u>2026</u></b>	13	13	8	12	17								<b>63</b>
<b><u>2025</u></b>	12	11	10	11	14	11	20	11	15	24	14	13	<b>166</b>
<b><u>2024</u></b>	15	14	14	12	11	15	11	15	14	13	14	12	<b>160</b>
<b><u>2023</u></b>	11	11	16	16	13	15	17	17	8	8	9	9	<b>150</b>
<b><u>2022</u></b>	16	7	19	9	17	15	11	12	10	15	11	10	<b>152</b>
<b><u>2021</u></b>	5	9	4	4	4	6	8	11	11	11	17	10	<b>100</b>

## **POLICE CALLS FOR SERVICE**

	<u>Jan</u>	<u>Feb</u>	<u>Mar</u>	<u>Apr</u>	<u>May</u>	<u>Jun</u>	<u>Jul</u>	<u>Aug</u>	<u>Sep</u>	<u>Oct</u>	<u>Nov</u>	<u>Dec</u>	<u>YTD</u>
<b><u>2026</u></b>	3,957	3,787	3,996	4,182	4,258								<b>20,180</b>
<b><u>2025</u></b>	2,971	3,135	3,116	3,688	3,401	3,311	3,285	3,130	3,302	3,182	3,114	3,228	<b>38,863</b>
<b><u>2024</u></b>	3,410	3,153	3,355	3,986	4,310	3,785	3,413	3,385	3,349	3,438	2,945	2,777	<b>41,306</b>
<b><u>2023</u></b>	3,116	2,989	3,011	2,925	3,335	2,897	2,617	2,737	2,899	2,969	2,700	2,655	<b>34,850</b>
<b><u>2022</u></b>	2,696	2,709	3,029	3,069	3,197	3,186	2,710	2,612	2,999	3,399	2,914	2,768	<b>35,288</b>
<b><u>2021</u></b>	1,772	1,760	2,193	2,301	2,582	2,569	2,658	2,865	3,048	3,133	2,770	2,494	<b>30,145</b>

## MAY OFFENSES

	<u>May 2021</u>	<u>May 2022</u>	<u>May 2023</u>	<u>May 2024</u>	<u>May 2025</u>	<u>May 2026</u>	<u>YTD 2026</u>
<b>Assault/Aggravated</b>	0	1	0	1	1	1	5
<b>Assault/Simple</b>	1	2	5	2	2	4	30
<b>Burglary</b>	1	2	0	3	2	0	2
<b>Burglary to Vehicle</b>	0	7	5	3	1	0	2
<b>Criminal Mischief</b>	3	8	12	8	9	8	26
<b>CDS Possession – Marijuana</b>	0	0	0	0	0	0	0
<b>CDS Possession – Heroin</b>	0	2	0	0	0	2	2
<b>DUI</b>	0	6	3	0	2	3	13
<b>Robbery</b>	0	0	0	0	0	0	1
<b>Sexual Assault</b>	1	0	0	0	0	1	4
<b>Theft</b>	2	16	18	14	16	6	49
<b>TOTAL</b>	<b>8</b>	<b>44</b>	<b>43</b>	<b>31</b>	<b>33</b>	<b>25</b>	<b>134</b>

## **MAY NON-CRIMINAL INCIDENTS**

<b><u>NON-CRIMINAL INCIDENTS</u></b>	<b><u>May 2021</u></b>	<b><u>May 2022</u></b>	<b><u>May 2023</u></b>	<b><u>May 2024</u></b>	<b><u>May 2025</u></b>	<b><u>May 2026</u></b>	<b><u>YTD 2026</u></b>
Alarms Auto	0	1	1	2	0	0	2
Alarms Burglar	0	0	0	0	0	0	1
Alarms Commercial Burglar	18	35	27	26	16	20	88
Alarms Commercial Fire	12	33	30	32	28	27	149
Alarms Fire	3	1	5	2	0	1	10
Alarms Medical	19	12	17	19	4	12	75
Alarms Other	4	2	3	5	16	5	31
Alarms Panic	9	4	7	3	2	4	17
Alarms Residential Burglar	27	30	43	50	47	29	160
Alarms Residential Fire	15	22	12	14	23	9	75
Animal Complaints	33	49	33	29	33	31	85
Emotionally Disturbed Person	5	12	15	22	17	21	69
Fire (Other) Gas, Odor of Smoke	20	4	11	14	13	15	64
Fire Commercial	0	0	0	0	1	1	4
Fire Dwelling	0	0	0	1	1	0	2
Fire Vehicle	0	1	0	0	2	0	1
Firearms Applicant	8	2	5	5	6	7	49
Foot Patrol	94	104	63	82	81	58	318
Medical Call	169	196	190	242	212	220	999
Missing Person	6	3	7	5	2	2	11
Motor Vehicle Stop	114	470	530	614	470	822	3759
MVC Involving Injury	6	5	6	9	11	6	36
MVC No Injury	35	50	48	58	48	59	245
MVC No Report	4	8	7	5	11	9	46
MVC With Bicycle	0	0	2	1	2	2	8
MVC With Deer	2	3	0	3	2	1	10
MVC With Pedestrian	2	0	0	2	3	0	1
Noise Complaint	30	12	26	21	25	33	103
School Crossing	192	103	248	5	12	8	88
School Detail	18	53	7	120	41	49	296
Urinating in Public	1	0	2	0	0	0	2
<b>Non-Criminal – TOTAL</b>	<b>846</b>	<b>1215</b>	<b>1345</b>	<b>1391</b>	<b>1129</b>	<b>1,451</b>	<b>6,804</b>

## **MAY SUMMONSES**

<u><b>SUMMONS TYPE</b></u>	<u><b>May 2021</b></u>	<u><b>May 2022</b></u>	<u><b>May 2023</b></u>	<u><b>May 2024</b></u>	<u><b>May 2025</b></u>	<u><b>May 2026</b></u>	<u><b>YTD 2026</b></u>
<b>All Other (ordinances/moving)</b>	25	78	109	149	119	218	693
<b>Careless Driving</b>	16	28	34	34	25	39	175
<b>Cell Phone</b>	0	12	7	4	0	1	8
<b>Driving While Intoxicated</b>	0	6	3	0	2	3	14
<b>Driving While Suspended</b>	2	11	12	10	9	20	68
<b>Failure to Exhibit Documents</b>	1	10	11	10	8	16	50
<b>Failure to Inspect</b>	1	10	12	19	10	11	67
<b>Failure to Wear Seatbelt</b>	0	1	1	2	4	6	13
<b>Failure to Yield to Pedestrian in Crosswalk</b>	2	6	5	2	2	5	20
<b>Maintenance of Lamps</b>	0	2	3	3	10	10	39
<b>Speeding</b>	27	53	38	61	18	145	431
<b>Uninsured Motorist</b>	0	5	7	3	5	8	22
<b>Unlicensed Driver</b>	1	8	8	6	9	12	38
<b>Unregistered Vehicle</b>	3	32	31	56	32	63	274
<b>Total Summonses</b>	<b>78</b>	<b>262</b>	<b>281</b>	<b>359</b>	<b>253</b>	<b>557</b>	<b>1912</b>

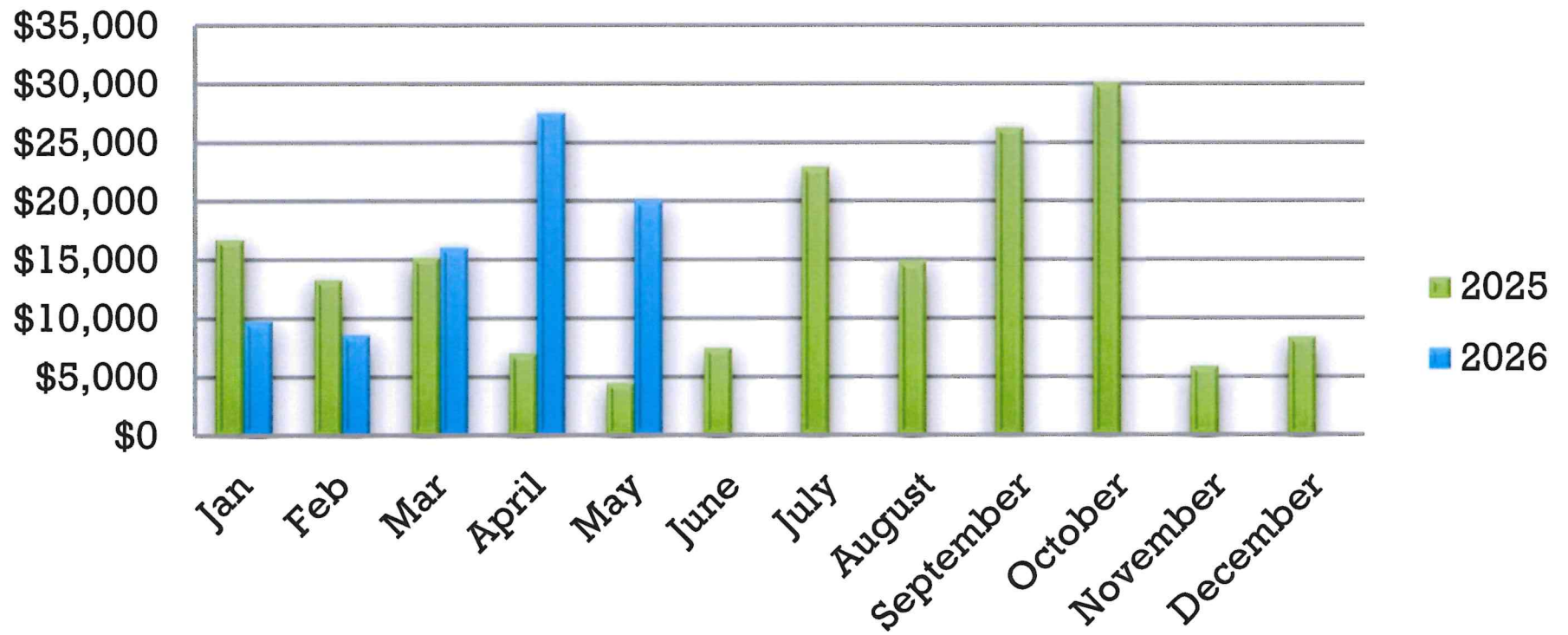
## **MAY PARKING VIOLATIONS**

<b><u>PARKING ORDINANCE</u></b>	<b><u>May 2021</u></b>	<b><u>May 2022</u></b>	<b><u>May 2023</u></b>	<b><u>May 2024</u></b>	<b><u>May 2025</u></b>	<b><u>May 2026</u></b>	<b><u>YTD 2026</u></b>
<b>Bus Zone</b>	0	1	1	0	1	1	1
<b>Loading Zone</b>	51	73	68	7	139	74	431
<b>Parking Within Designated Parking Stalls</b>	6	20	21	14	17	20	155
<b>No Parking Zones/Anytime</b>	4	84	75	60	90	82	383
<b>Park Between 2AM &amp; 6AM 1hr Limit</b>	0	0	537	208	113	134	575
<b>Parking Limit 2 hrs. Between 8AM &amp; 6PM</b>	1	10	14	13	18	34	275
<b>Park Between 2AM &amp; 6AM in Municipal Yard</b>	0	0	0	0	3	0	0
<b>Meters</b>	604	2198	1431	287	1348	1028	5419
<b>Meter Feeding</b>	0	0	0	8	0	0	1
<b>Parking in Handicap Space</b>	2	1	1	2	1	3	12
<b>All Others</b>	31	140	96	183	143	141	568
<b>Total - Parking Violations</b>	<b>699</b>	<b>2527</b>	<b>2244</b>	<b>1082</b>	<b>1873</b>	<b>1517</b>	<b>7817</b>

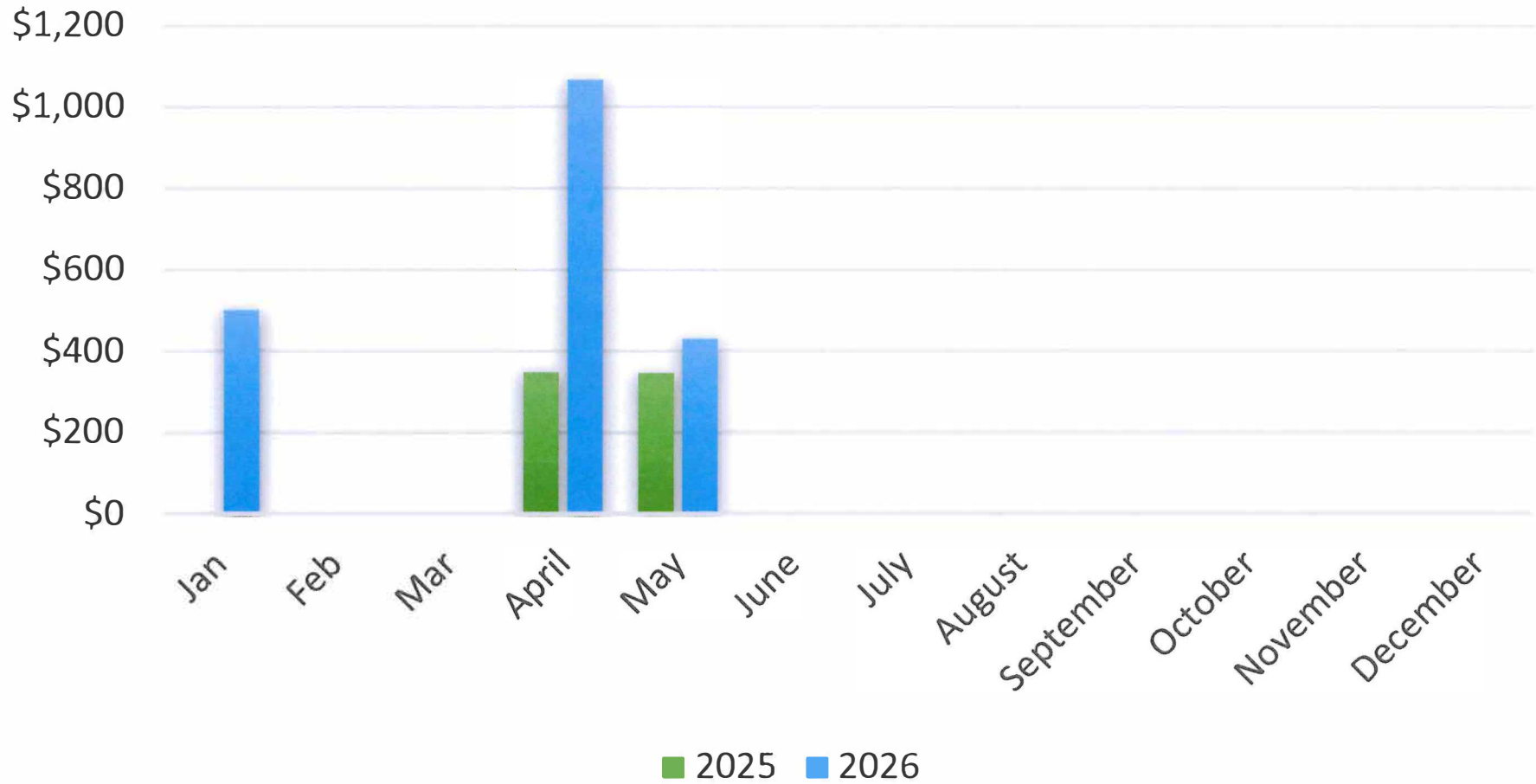
## **MAY ORDINANCE VIOLATIONS**

<b><u>ORDINANCE VIOLATION</u></b>	<b><u>May 2021</u></b>	<b><u>May 2022</u></b>	<b><u>May 2023</u></b>	<b><u>May 2024</u></b>	<b><u>May 2025</u></b>	<b><u>May 2026</u></b>	<b><u>YTD 2026</u></b>
<b>Bicycles/Skateboards Prohibited</b>	0	0	0	0	0	3	5
<b>Consumption of Alcohol in Park</b>	0	0	0	0	0	0	0
<b>Construction After Hours</b>	0	0	0	0	0	0	0
<b>Disorderly Conduct</b>	0	0	1	2	0	0	0
<b>Dog Without a Leash</b>	0	0	0	0	0	0	0
<b>False Alarm – 2<sup>nd</sup> Offense</b>	2	2	0	1	3	0	0
<b>False Alarm – 3<sup>rd</sup> Offense</b>	0	0	0	0	0	0	0
<b>False Alarm – 4<sup>th</sup> Offense</b>	0	0	0	0	0	0	0
<b>Failure to Register Alarm</b>	0	0	0	4	0	1	2
<b>Failure to Remove Snow</b>	0	0	0	0	0	0	5
<b>Idling Vehicle</b>	0	0	0	0	0	0	0
<b>In Park After Hours</b>	0	0	0	0	0	0	0
<b>Left Turn Prohibited</b>	0	0	0	5	0	0	0
<b>Littering</b>	0	0	0	0	0	2	2
<b>Noise Complaint</b>	0	0	0	1	0	1	2
<b>No U-turn</b>	0	0	0	0	0	1	1
<b>Open Container</b>	1	0	0	7	2	0	2
<b>Other</b>	0	0	0	0	3	0	0
<b>Overweight Vehicle</b>	0	3	3	1	1	1	2
<b>Urinating in Public</b>	1	0	0	0	0	0	3
<b>TOTAL</b>	<b>4</b>	<b>5</b>	<b>4</b>	<b>21</b>	<b>9</b>	<b>9</b>	<b>24</b>

# Patrol Overtime



# Detective Overtime





# Princeton Police Department

1 Valley Road, Princeton, NJ 08540

Phone: 609-921-2100 Fax: 609-924-8197 Mun. Code: 1110

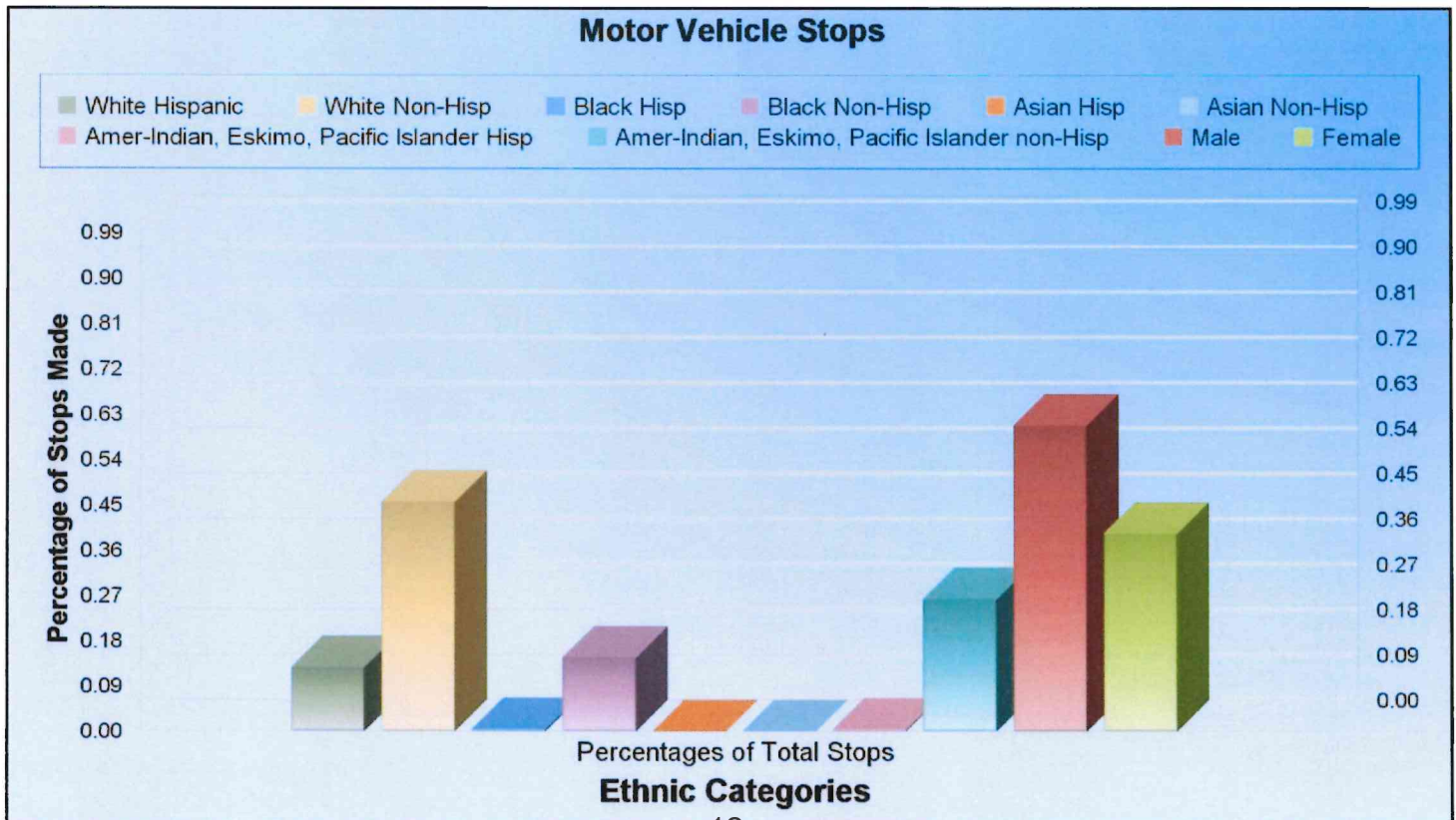
## Gender & Ethnicity Report - MV Stops

Total MV Stops: 822

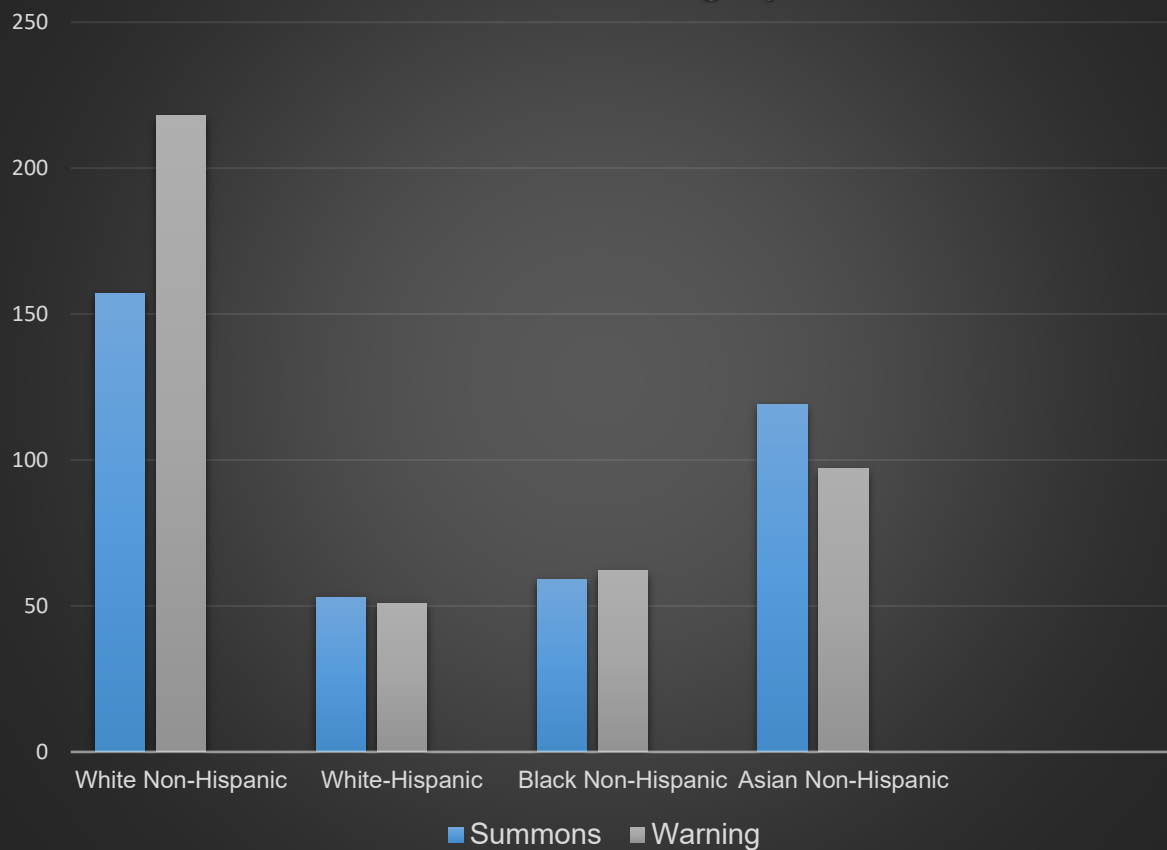


*Gender / Ethnic breakdown shown in percentages of overall number of MV Stops*

Race Code	Total #	Percentage
White Hisp.	104	12.65%
White Non Hisp.	375	45.62%
Black Hisp.	3	0.36%
Black Non-Hisp.	121	14.72%
Native Amer/Eskimo Hisp.	0	0.00%
Native Amer/Eskimo Non-Hisp.	0	0.00%
Asian Hisp.	3	0.36%
Asian Non-Hisp	216	26.28%
Male	499	60.71%
Female	323	39.29%



## MAY 2026 Summons vs. Warning by Race



**Native American or Eskimo** – a person having origins in any of the original peoples of the Americas and maintaining cultural identification through tribal affiliations or community recognition.

**Asian or Pacific Islander** – a person having origins in any of the original peoples of the Far East, Southeast Asia, the Indian subcontinent or the Pacific Islands.

**Black** – a person having origins in any of the black racial groups of Africa

**White** – a person having origins in any of the original peoples of Europe, North Africa, or Middle East

**PRINCETON POLICE DEPARTMENT  
MAY YEAR-TO-DATE (2021 to 2026) MVC Report**

	<u>2021</u>	<u>2022</u>	<u>2023</u>	<u>2024</u>	<u>2025</u>	<u>2026</u>		<u>2021</u>	<u>2022</u>	<u>2023</u>	<u>2024</u>	<u>2025</u>	<u>2026</u>
<b><u>VEHICLES INVOLVED</u></b>	360	423	534	518	522	504	<b><u>ROAD CONDITIONS</u></b>						
							Dry:	172	195	247	222	234	227
<b><u>INJURIES INVOLVED</u></b>	35	28	52	42	49	39	Wet:	19	32	41	48	32	18
							Snow:	14	4	0	11	14	27
<b><u>CRASHES WITH INJURIES</u></b>	30	25	39	35	43	36	Ice:	1	8	1	4	3	7
							Other:	0	1	0	0	0	2
<b><u>PROPERTY DAMAGE ACCIDENT</u></b>	29	28	39	18	26	22	<b><u>TOTAL:</u></b>	<b>206</b>	<b>240</b>	<b>289</b>	<b>285</b>	<b>283</b>	<b>281</b>
							<b><u>CRASHES INVOLVING DEER</u></b>	<b>12</b>	<b>11</b>	<b>7</b>	<b>11</b>	<b>8</b>	<b>9</b>
							<b><u>SUMMONS ISSUED</u></b>	<b>144</b>	<b>219</b>	<b>169</b>	<b>244</b>	<b>248</b>	<b>242</b>
<b><u>DAYLIGHT/DARKNESS</u></b>							<b><u>CRASHES INVOLVING PEDESTRIANS</u></b>						
Daylight:	166	179	237	236	225	238	Injury:	9	5	2	8	10	1
Darkness:	40	61	52	49	58	43	Non-Injury:	0	0	1	0	0	0
Unknown:	0	0	0	0	0	0	Fatal:	0	0	0	0	0	0
<b><u>TOTAL:</u></b>	<b>206</b>	<b>240</b>	<b>289</b>	<b>285</b>	<b>283</b>	<b>281</b>	Other:	0	0	0	0	0	0
<b><u>NUMBER OF CRASHES BY DAY</u></b>							<b><u>CRASHES INVOLVING BICYCLISTS</u></b>						
Unknown:	0	0	0	0	0	0	Injury:	0	2	6	3	5	5
Monday:	25	25	46	29	42	34	Non-Injury:	0	0	0	2	0	0
Tuesday:	41	41	52	52	53	36	Fatal:	0	0	0	0	0	0
Wednesday:	23	41	39	50	34	38	E-Bike Injury	0	0	0	0	0	1
Thursday:	26	39	56	59	45	43	<b><u>CRASHES INVOLVING MOTORCYCLES</u></b>						
Friday:	34	44	57	43	61	46	Injury:	0	0	0	0	3	1
Saturday:	34	33	14	27	32	45	Non-Injury:	0	0	0	0	0	0
Sunday:	23	17	25	25	16	39	Fatal: E-Moto 26-15259	0	0	0	0	0	1
<b><u>TOTAL:</u></b>	<b>206</b>	<b>240</b>	<b>289</b>	<b>285</b>	<b>283</b>	<b>281</b>	Other:	0	0	0	0	0	0
<b><u>TIMES OF DAY</u></b>							<b><u>FATAL CRASHES</u></b>	<b>0</b>	<b>0</b>	<b>0</b>	<b>0</b>	<b>1</b>	<b>1</b>
0001 - 0100:	0	2	1	5	1	3	<b><u>PRIVATE PROPERTY LOCATIONS</u></b>	<b>25</b>	<b>43</b>	<b>20</b>	<b>20</b>	<b>26</b>	<b>38</b>
0101 - 0200:	3	2	0	1	2	3	<b><u>WEATHER CONDITIONS</u></b>						
0201 - 0300:	0	5	1	2	1	2	Overcast:	38	3	0	2	1	0
0301 - 0400:	0	0	0	1	0	0	Snow:	13	10	2	13	14	26
0401 - 0500:	0	0	0	1	1	1	Rain:	10	18	27	29	21	12
0501 - 0600:	0	1	3	4	2	2	Clear:	145	209	260	241	247	243
0601 - 0700:	1	4	5	4	2	5	<b><u>TOTAL:</u></b>	<b>206</b>	<b>240</b>	<b>289</b>	<b>285</b>	<b>283</b>	<b>281</b>
0701 - 0800:	10	16	12	12	11	16							
0801 - 0900:	6	12	22	23	18	26							
0901 - 1000:	12	11	15	20	13	19							
1001 - 1100:	13	14	11	21	13	14							
1101 - 1200:	18	12	16	17	15	14							
1201 - 1300:	19	15	19	18	29	24							
1301 - 1400:	24	15	19	21	23	16							
1401 - 1500:	20	13	27	22	16	21							
1501 - 1600:	16	33	29	31	25	25							
1601 - 1700:	13	16	32	23	29	19							
1701 - 1800:	17	20	28	19	30	19							
1801 - 1900:	12	12	11	8	19	14							
1901 - 2000:	8	16	17	12	13	12							
2001 - 2100:	6	8	8	9	8	11							
2101 - 2200:	2	7	5	6	6	9							
2201 - 2300:	4	4	5	4	5	3							
2301 - 2400:	2	2	3	1	1	3							
Unknown:	0	0	0	0	0	0							
<b><u>TOTAL:</u></b>	<b>206</b>	<b>240</b>	<b>289</b>	<b>285</b>	<b>283</b>	<b>281</b>							

## **USE OF FORCE**

### **2026**

	<b><u>Jan</u></b>	<b><u>Feb</u></b>	<b><u>Mar</u></b>	<b><u>Apr</u></b>	<b><u>May</u></b>	<b><u>Jun</u></b>	<b><u>Jul</u></b>	<b><u>Aug</u></b>	<b><u>Sep</u></b>	<b><u>Oct</u></b>	<b><u>Nov</u></b>	<b><u>Dec</u></b>	<b><u>Total</u></b>
<b>Total Number of Use of Force Incidents</b>	0	0	0	0	0								<b>0</b>
<b>Persons against whom force was used</b>	0	0	0	0	0								<b>0</b>
<b>Total Number Officer use of Physical Force</b>	0	0	0	0	0								<b>0</b>
<b>Total Number Officer use of Mechanical Force</b>	0	0	0	0	0								<b>0</b>
<b>Total Officer Show of Force</b>	2	0	0	0	0								<b>2</b>
<b>Total Officer use of Deadly Force</b>	0	0	0	0	0								<b>0</b>

<b>January</b>	<b>26-03182 (SOF)</b>
<b>February</b>	-
<b>March</b>	-
<b>April</b>	-
<b>May</b>	-
<b>June</b>	
<b>July</b>	
<b>August</b>	
<b>September</b>	
<b>October</b>	
<b>November</b>	
<b>December</b>	

(These totals do not reflect the NJSP NIBRS criteria, totals are Princeton Police policy totals only.)